



**Become an Agreeta
Network Partner!**

agreeta 
digitizing agriculture

What we do:

We precision engineer your customer acquisition model. We use our experience and technology to find your client locations. We search by region or by crop. We fingerprint crops via satellite. We diagnose crop issues, see historical challenges and provide you insight on client specific solutions. Advice your client before you even meet!

- Progressive satellite solutions that identify and target farms by crop
- Historical data and weekly satellite scans provide a wealth of data for precision ag solutions
- Analytics including moisture, vegetation stress, brightness and growth and more
- Customized platform solutions available

How our solution works:

Give us your target geographic area or target crop. Our platform highlights these properties on the map and populates addresses. This allows you to hone in your resources on target customers.

Use our platform to see moisture, vegetation, crop damage and other challenges your target clients have, directly on their properties.

Pair your solutions to solve client problems in minutes.

Make a positive impact on your clients and industry while dramatically lowering your costs.

Reduce trial and error, customer remorse and problematic challenges down the road. Know how to solve your client's needs right away with Agreeta!


- Layer our technology over your solutions to solve client problems in minutes.
- Make a positive impact on your clients and industry while dramatically lowering your travel, marketing, conversion, acquisition costs and more.
- Reduce trial and error, customer remorse and problematic challenges down the road. Know how to solve your client's needs right away with Agreeta!



Satellite Image 1



Satellite Image 2

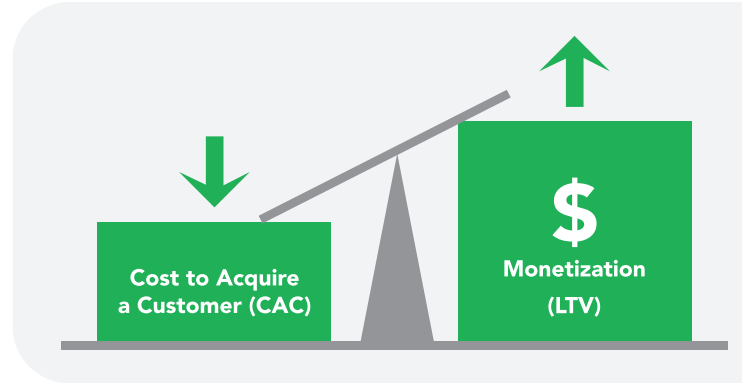


Satellite Image 3



What our solution means for you:




- Dramatically lower your Customer Acquisition Costs and increase the Lifetime Value of your Customers!
- Convert customers quicker by adapting to their needs.
- Monetize your prospects faster by knowing your customer's challenges and offering the right solutions the first time.



Make us part of your bigger strategy!

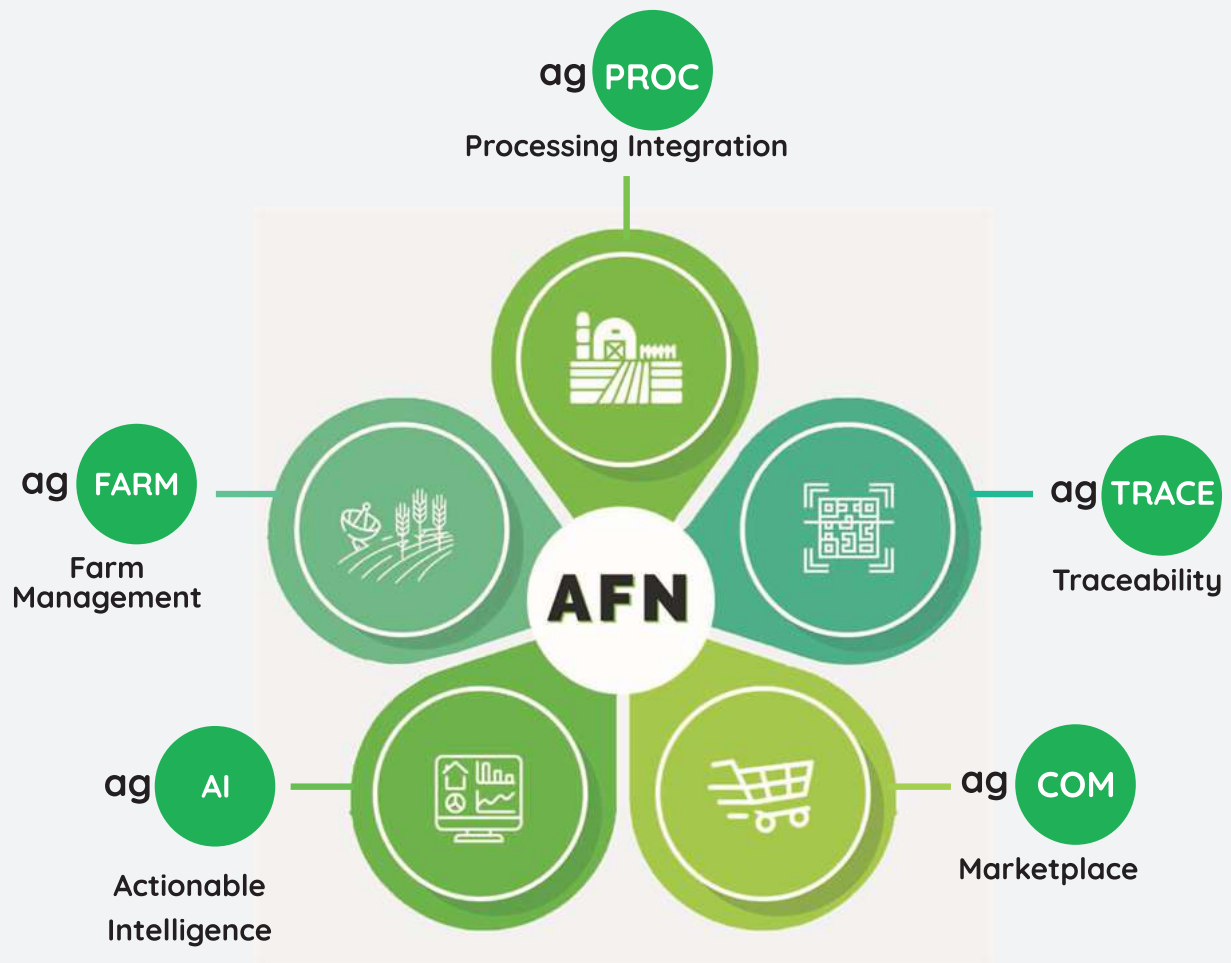
We enhance any marketing or customer acquisition strategy. We offer a niche solution that supports your marketing strategy, lowers costs and increases your margins. Let us know how we can help solve your client's challenges while providing your team the opportunity for success faster and cheaper.

Agreeta Network Partner Platform Pricing

| Access Type | What You Get | County Level \$ / Acre Searched | Target Farm \$ / Acre |
|---|---|---------------------------------|-----------------------|
|  Farm Identification by Crop, GPS Coordinates | Satellite scan of county, identification of crop by plot, GPS coordinates of each farm plot | \$ 0.50/Acre | |
|  Historical Satellite Data 5 years back | Historical data on each targeted farm plot - includes moisture, vegetation, brightness and more | | \$ 1.00/Acre |
|  Analytics on Crop Changes & Challenges | Conversion of historical data to analytics per farm providing focus for precision marketing efforts | | \$ 0.50/Acre |



What Agreeta Offers:



U.S.: 107, Atlanta Tech Park, Suite 674, Peachtree Corners, GA 30092
1-833-AGREETA | info@agreeta.com | www.agreeta.com